

T H E T O W N O F  
**MERRIMAC**

S6911 State Highway 113 – P.O. Box 115  
Merrimac, WI 53561

**NOTICE OF PUBLIC HEARING  
TOWN OF MERRIMAC, SAUK COUNTY, WISCONSIN**

Notice is hereby given that a hearing on a petition for the establishment of a town sanitary district in the Towns of Merrimac, Prairie du Sac, and Sumpter, Sauk County, Wisconsin, will be held at **Devils' Head Resort, S6330 Bluff Rd., Merrimac, Wisconsin at 7:00pm, on April 29, 2015**. The boundaries of the proposed district include portions of the Towns Merrimac, Prairie du Sac, and Sumpter. Property owners in the proposed district will be provided this notice by certified mail. A complete legal description is available online at <http://www.tn.merrimac.wi.gov> or by request.

The sanitary district petition allows for the town to consider whether or not to form a sanitary district for the purpose of negotiating a proposed municipal water system with the United States Army, and to work with the Wisconsin Public Service Commission to determine whether or not the Army's proposal is feasible. You can also view additional information about this proposal online at <http://www.tn.merrimac.wi.gov>.

Per Wis. Stat. 60.701 (4) (c); "Any person may file written comments on the formation of the district with the town clerk." Persons who do not own property or reside in the district will not be given the floor at the hearing.

Also per Wis. Stat. 60.701 (4) (c); "Any owner of property within the boundary of the proposed district may appear at the hearing and offer objections, criticisms, or suggestions as to the necessity of the proposed district and the question of whether his or her property will be benefited by the establishment of the district." Those property owners who cannot appear in person may also file comments with the town clerk.

Comments can be mailed to the Town of Merrimac Clerk, P.O. Box 115, Merrimac, WI 53561.

Dated this 3<sup>rd</sup> day of April, 2015,



---

Tim McCumber, Town Administrator & Clerk - Treasurer

For Publication April 9 & 10, 2015

Posted in Town April 9, 2015

Mailed by regular and certified mail to affected property owners April 3, 2015

Telephone: (608) 493-2588

Fax: (608) 493-2238

[www.Tn.Merrimac.Wi.Gov](http://www.Tn.Merrimac.Wi.Gov)



### ***Legal Description of Proposed Sanitary District***

A parcel of land located in the NE1/4 of the SE1/4, the NW1/4 of the SE1/4, the SW1/4 of the SE1/4 and the SE1/4 of the SE1/4 of Section 34, T11N, R6E, the SW1/4 of the NE1/4, the SE1/4 of the NW1/4, the NE1/4 of the SW1/4, the NW1/4 of the SW1/4, the SW1/4 of the SW1/4, the SE1/4 of the SW1/4, the NE1/4 of the SE1/4, the NW1/4 of the SE1/4, the SW1/4 of the SE1/4 and the SE1/4 of the SE1/4 of Section 35, T11N, R6E, the SW1/4 of the NW1/4, the NE1/4 of the SW1/4, the NW1/4 of the SW1/4, the SW1/4 of the SW1/4, the SE1/4 of the SW1/4, the NE1/4 of the SE1/4, the NW1/4 of the SE1/4, the SW1/4 of the SE1/4 and the SE1/4 of the SE1/4 of Section 36, T11N, R6E, the SW1/4 of the SW1/4, of Section 31, T11N, R7E, all Quarter – Quarters of Section 1, T10N, R6E, all Quarter - Quarters of Section 2, T10N, R6E, the NE1/4 of the NE1/4, the NW1/4 of the NE1/4, the SW1/4 of the NE1/4, the SE1/4 of the NE1/4, the NE1/4 of the SE1/4, the SW1/4 of the SE1/4, the SE1/4 of the SE1/4 of Section 3, T10N, R6E, the NE1/4 of the NE1/4, the NW1/4 of the NE1/4, the SW1/4 of the NE1/4, the SE1/4 of the NE1/4, the NE1/4 of the SE1/4, the NW1/4 of the SE1/4, the SW1/4 of the SE1/4 and the SE1/4 of the SE1/4 of Section 10, T10N, R6E, all Quarter - Quarters of Section 11, T10N, R6E, all Quarter - Quarters of Section 12, T10N, R6E, all Quarter – Quarters of Section 13, T10N, R6E, all Quarter - Quarters of Section 14, T10N, R6E, the NE1/4 of the NE1/4, the NW1/4 of the NE1/4, the SW1/4 of the NE1/4, the SE1/4 of the NE1/4, the NE1/4 of the NW1/4, the NW1/4 of the NW1/4, the SW1/4 of the NW1/4, the SE1/4 of the NW1/4, the NE1/4 of the SE1/4, the NW1/4 of the SE1/4, the SW1/4 of the SE1/4, the SE1/4 of the SE1/4, the NE1/4 of the SW1/4 and the SE1/4 of the SW1/4 of Section 23, T10N, R6E, all Quarter - Quarters of Section 24, T10N, R6E, the NW1/4 of the NW1/4, the SW1/4 of the NW1/4, the NW1/4 of the SW1/4, the SW1/4 of the SW1/4, Government Lot 1, Government Lot 2, Government Lot 3 and Government Lot 4 of Section 25, T10N, R6E, the NE1/4 of the NE1/4, the NW1/4 of the NE1/4, the SW1/4 of the NE1/4, the SE1/4 of the NE1/4, the NE1/4 of the NW1/4, the SE1/4 of the NW1/4, the NE1/4 of the SE1/4, the NW1/4 of the SE1/4, the SW1/4 of the SE1/4, the SE1/4 of the SE1/4, the NE1/4 of the SW1/4 and the SE1/4 of the SW1/4 of Section 26, T10N, R6E, the NE1/4 of the NE1/4, the NW1/4 of the NE1/4 and the SE1/4 of the NE1/4 of Section 35, T10N, R6E, the NW1/4 of the NW1/4, the SW1/4 of the NW1/4, Government Lot 1 and Government Lot 2 of Section 36, T10N, R6E, the NW1/4 of the SE1/4, the NE1/4 of the SW1/4, the NW1/4 of the SW1/4, the SW1/4 of the SW1/4 and the SE1/4 of the SW1/4 of Section 5, T10N, R7E, the NE1/4 of the NW1/4, the NW1/4 of the NW1/4, the SW1/4 of the NW1/4, the SE1/4 of the NW1/4, the NE1/4 of the SE1/4, the NW1/4 of the SE1/4, the SW1/4 of the SE1/4, the SE1/4 of the SE1/4, the NE1/4 of the SW1/4, the NW1/4 of the SW1/4, the SW1/4 of the SW1/4 and the SE1/4 of the SW1/4 of Section 6, T10N, R7E, All Quarter - Quarters of Section 7, T10N, R7E, the NW1/4 of the NE1/4, the NE1/4 of the NW1/4, the NW1/4 of the NW1/4, the SW1/4 of the NW1/4, the NW1/4 of the SW1/4, the SW1/4 of the SW1/4, Government Lot 2, Government Lot 3 and Government Lot 4 of Section 8, T10N, R7E, Government Lot 5 and Government Lot 6 of Section 17, T10N, R7E, the NE1/4 of the NE1/4, the NW1/4 of the NE1/4, the SW1/4 of the NE1/4, the SE1/4 of the NE1/4, the NE1/4 of the NW1/4, the NW1/4 of the NW1/4, the SW1/4 of the NW1/4, the SE1/4 of the NW1/4, the NE1/4 of the SW1/4, the NW1/4 of the SW1/4, the SW1/4 of the SW1/4, the SE1/4 of the SW1/4, the NW1/4 of the SE1/4, Government Lot 1 and Government Lot 2 of Section 18, T10N, R7E, the NE1/4 of the NW1/4, the NW1/4 of the NW1/4, the SW1/4 of the NW1/4, the SE1/4 of the NW1/4, Government Lot 5, Government Lot 6, Government Lot 7 and Government Lot 8 of Section 19, T10N, R7E more particularly described as follows:

Beginning at the north quarter corner of Section 3, T10N, R6E; thence N89°53'11"E along the north line of the NW1/4 of the NE1/4 of said Section 3, 20.16 feet to the south quarter corner of Section 34, T11N, R6E; thence



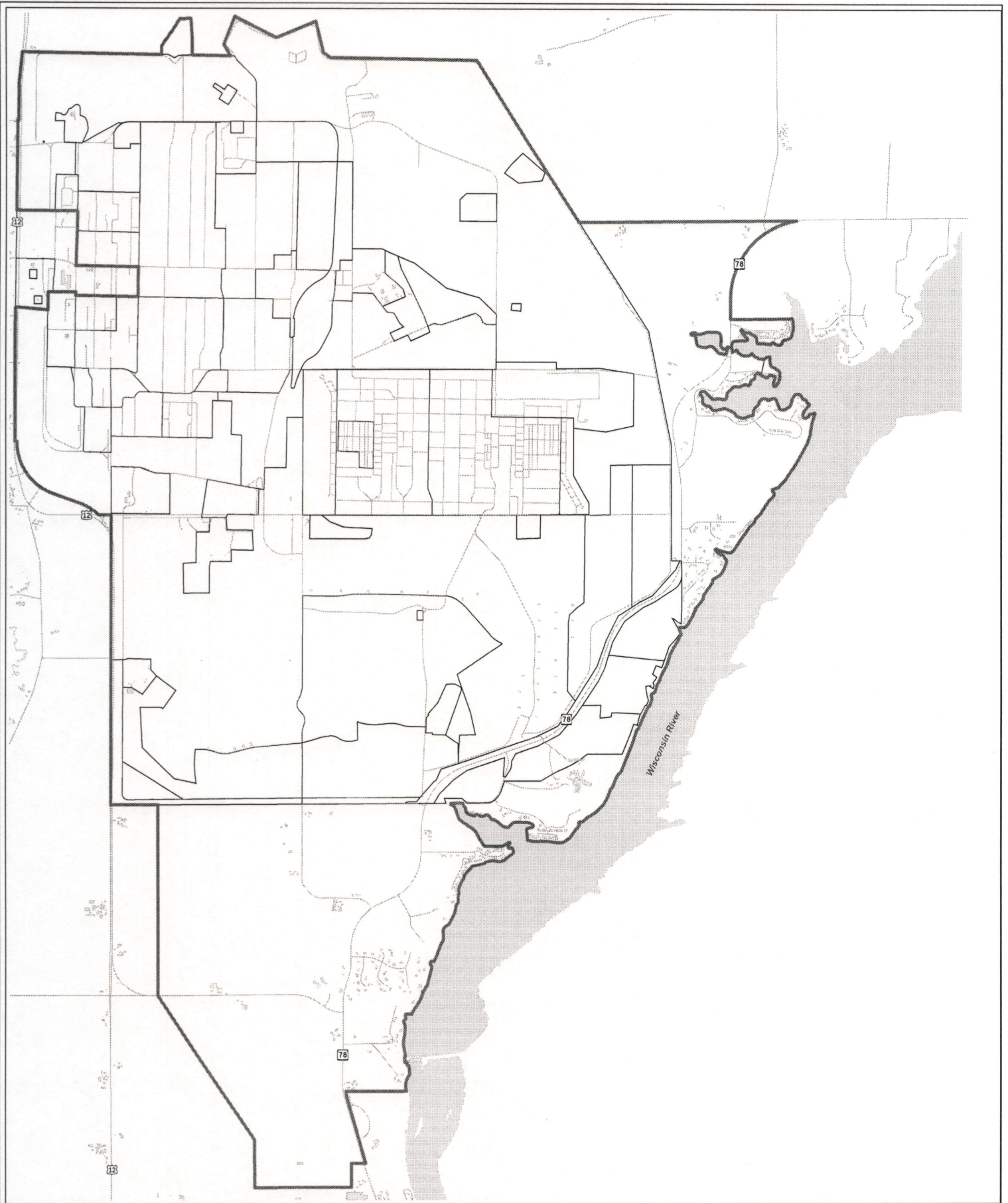
N89°56'52"E along the south line of the SW1/4 of the SE1/4 of said Section 34, 6.71 feet to the centerline of United States Highway "12"; thence N00°55'51"E along said centerline, 940.81 feet to the point of curvature of a curve to the right having a central angle of 05°42'12" and a radius of 1,910.00 feet; thence northeasterly along the arc of said curve and said centerline, 189.02 feet to the point of tangency thereof, said curve having a long chord bearing N03°45'57"E, 188.94 feet; thence N06°36'03"E along said centerline, 701.17 feet to a westerly extension of the north boundary fence of the Badger Army Ammunition Plant; thence S89°01'57"E along said boundary fence extension, 121.59 feet to a 3/4" solid round iron rod on the east right-of-way line of said United States Highway "12"; thence S89°01'57"E along said boundary fence, 3,730.27 feet to the top of a 5" diameter iron pipe at a fence corner in the Badger Army Ammunition Plant perimeter fence; thence N01°49'33"E along said boundary fence, 231.54 feet to the top of a 5" diameter iron pipe at a fence corner in the Badger Army Ammunition Plant perimeter fence; thence N37°02'42"E along said boundary fence, 522.84 feet to a 3/4" solid round iron rod; thence N32°56'27"E along said boundary fence, 349.60 feet to the top of a 5" diameter iron pipe at a fence corner in the Badger Army Ammunition Plant perimeter fence; thence S85°35'58"E along said boundary fence, 116.31 feet to the top of a 5" diameter iron pipe at a fence corner in the Badger Army Ammunition Plant perimeter fence; thence N79°40'05"E along said boundary fence, 88.90 feet to a 3/4" solid round iron rod; thence N89°42'24"E along said boundary fence, 107.92 feet to the top of a 5" diameter iron pipe at a fence corner in the Badger Army Ammunition Plant perimeter fence; thence S03°55'57"E along said boundary fence, 538.07 feet to the top of a 5" diameter iron pipe at a fence corner in the Badger Army Ammunition Plant perimeter fence; thence S01°03'37"W along said boundary fence, 427.20 feet to the top of a 5" diameter iron pipe at a fence corner in the Badger Army Ammunition Plant perimeter fence; thence S89°02'38"E along said boundary fence, 1,057.00 feet to the top of a 2" x 84" iron pipe; thence N31°59'23"W along the north boundary fence, 347.95 feet to the top of a 2" x 84" iron pipe; thence N22°30'37"E along the north boundary fence, 795.30 feet to the top of a 2" x 84" iron pipe; thence S64°14'51"E along the north boundary fence, 1,268.80 feet to the top of a 2" x 84" iron pipe; thence N68°15'55"E along the north boundary fence, 1,156.08 feet to the top of a 2" x 84" iron pipe; thence S13°54'42"E along the north boundary fence, 850.14 feet to the top of a 2" x 84" iron pipe; thence S56°12'11"E along the north boundary fence, 227.70 feet to the top of a 2" x 84" iron pipe; thence S89°02'11"E along the north boundary fence, 4,030.00 feet to the top of a 2" x 84" iron pipe; thence S33°02'48"E along the east boundary fence, 5,177.31 feet to the north line of the NE1/4 of the SW1/4 of Section 6, T10N, R7E; thence N89°26'42"E along the north line of the NE1/4 of the SW1/4 and the north line of the SE1/4 of said Section 6, 2,822.06 feet to the northwest corner of the SW1/4 of Section 5, T10N, R7E; thence N89°35'55"E along the north line of said SW1/4, 2,638.19 feet to the northwest corner of the SE1/4 of said Section 5; thence N89°36'07"E along the north line of said SE1/4, 500.45 feet to the centerline of State Highway "78" in a curve to the left having a radius of 2,150.00 feet and a central angle of 81°16'54"; thence along the arc of the curve and said centerline, 3,050.06 feet to the point of tangency thereof, said curve having a long chord bearing S40°25'40"W, 2,800.65 feet; thence S00°12'47"E along said centerline 521.10 feet to the north line of the NE1/4 of the NW1/4 of Section 8, T10N, R7E, thence N89°34'13" E along said north line, 1,322.46 feet to the northwest corner of the NW1/4 of the NE1/4 of said Section 8; thence S89°56'55"E along the north line of said NW1/4 of the NE1/4, about 370 feet to the water's edge of Lake Wisconsin at a point hereinafter referred to as POINT "A"; thence along the water's edge of Lake Wisconsin about 46,900 feet to the south line of Government Lot 4 of Section 25, T10N, R6E at a point hereinafter referred to as POINT "B" which is located S26°37'50"W, 23,689.57 feet from POINT "A"; thence S89°55'54"W along the south line of said Government Lot 4 and the south line of the SW1/4 of the SW1/4 of said Section 25, 1663.00 feet to the east line of State



Highway "78"; thence S09°13'05"E along the east line of said highway, 169.42 feet; thence S15°50'31"E along the east line of said highway, 1,869.71 feet; thence S17°17'14"E along the east line of said highway, 21.55 feet to the south line of the north half of Government Lot 2 of Section 36, T10N, R6E; thence N89°49'40"W along said south line, 398.29 feet to the east line of the SW1/4 of the NW1/4 of said Section 36; thence S00°16'02"E along said east line, 661.83 feet to the southeast corner of said SW1/4 of the NW1/4; thence N89°44'51"W along the south line of said SW1/4 of the NW1/4, 1,320.51 feet to the southeast corner of the SE1/4 of the NE1/4 of Section 35, T10N, R6E; thence S89°46'51"W along the south line of said SE1/4 of the NE1/4, 1,320.31 feet to the southwest corner of said SE1/4 of the NE1/4; thence N00°20'26"W along the west line of said SE1/4 of the NE1/4, 1,321.04 feet to the southeast corner of the NW1/4 of the NE1/4 of said Section 35; thence N33°59'59"W, 4760.23 feet to the southwest corner of the east half of the NW1/4 of Section 26, T10N, R6E; thence N00°01'56"E along the west line of said east half of the NW1/4, 2643.48 feet to the southwest corner of the east half of the SW1/4 of Section 23, T10N, R6E, thence N00°10'47"E along the west line of said east half of the SW1/4, 2644.52 feet to the southeast corner of the SW1/4 of the NW1/4 of said Section 23; thence S89°51'22"W along the south line of said SW1/4 of the NW1/4, 1321.90 feet to the southwest corner of the NW1/4 of said Section 23; thence N00°10'06"E along the west line of the NW1/4 of said Section 23, 2,652.04 feet to the southwest corner of the SW1/4 of said Section 14, T10N, R6E; thence N00°09'58"E along the west line of the SW1/4 of said Section 14, 2,638.99 feet to the southwest corner of the NW1/4 of said Section 14; thence N00°03'19"E along the west line of the NW1/4 of said Section 14, 2645.26 feet to the southeast corner of the SE1/4 of Section 10, T10N, R6E; thence S89°51'41"W along the south line of the SE1/4 of said Section 10, 352.70 feet to the centerline of United States Highway "12" in a curve to the left having a radius of 1,383.19 feet and a central angle of 24°23'43"; thence along the arc of the curve and said centerline, 588.93 feet to the point of tangency thereof, said curve having a long chord bearing N58°11'48.5"W, 584.49 feet; thence N70°23'40"W along said centerline, 824.15 feet to the point of curvature of a curve to the right having a radius of 1,462.91 feet and a central angle of 70°58'43"; thence along the arc of the curve and said centerline, 1,812.27 feet to the point of tangency thereof, said curve having a long chord bearing N34°54'18.5"W, 1,698.59 feet; thence N00°35'03"E along said centerline, 9.10 feet; thence N89°24'57"W, 56.93 feet to the west line of the NW1/4 of the SE1/4 of Section 10, T10N, R6E; thence N00°13'55"E along said west line and the west line of the NE1/4 of said Section 10, 3,257.62 feet to the southwest corner of the SE1/4 of Section 3, T10N, R6E; thence N00°36'25"E along the west line of said SE1/4, 394.91 feet; thence S85°20'24"E, 883.72 feet; thence N00°59'57"E, 475.01 feet; thence S89°55'10"E, 763.32 feet; thence S01°03'16"W, 87.54 feet; thence S88°59'39"E, 992.24 feet; thence S88°59'39"E, 135.76 feet; thence S89°01'03"E, 610.00 feet; thence N00°21'44"W, 387.59 feet; thence N01°50'12"E, 379.43 feet; thence N11°03'06"E, 36.07 feet; thence N89°06'04"W, 1,758.75 feet to a curve to the left having a radius of 75.00 feet and a central angle of 41°48'00"; thence along the arc of said curve 54.72 feet to the point of tangency thereof, said curve having a long chord bearing N21°00'42"E, 53.51 feet; thence N00°06'42"E, 150.00 feet; thence N01°38'47"E, 729.79 feet; thence N01°11'00"E, 536.39 feet; thence N89°38'00"W, 1,670.30 feet to the west line of the NE1/4 of Section 3, T10N, R6E; thence N00°40'57"E along said west line, 2,425.20 feet to the point of beginning.

9497.77 acres more or less




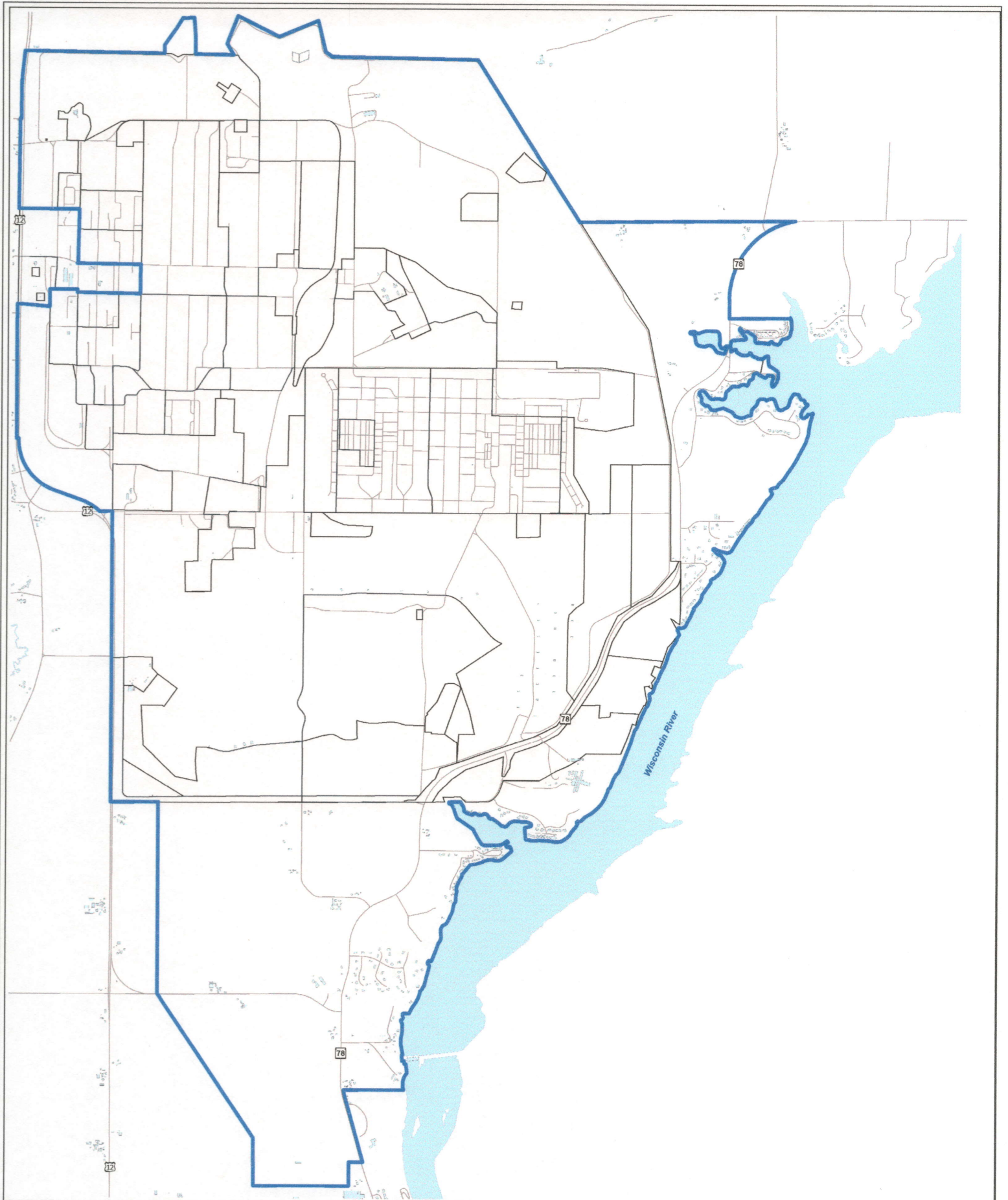


Proposed Sanitary District Boundary

Approximate Area and Boundary of the Proposed Sanitary District

VERIFIED  
PETITION EXHIBIT G

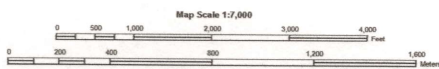




— Proposed Sanitary District Boundary

Approximate Area and Boundary of the Proposed Sanitary District

VERIFIED  
PETITION EXHIBIT G



Proj Date: 3/26/2013